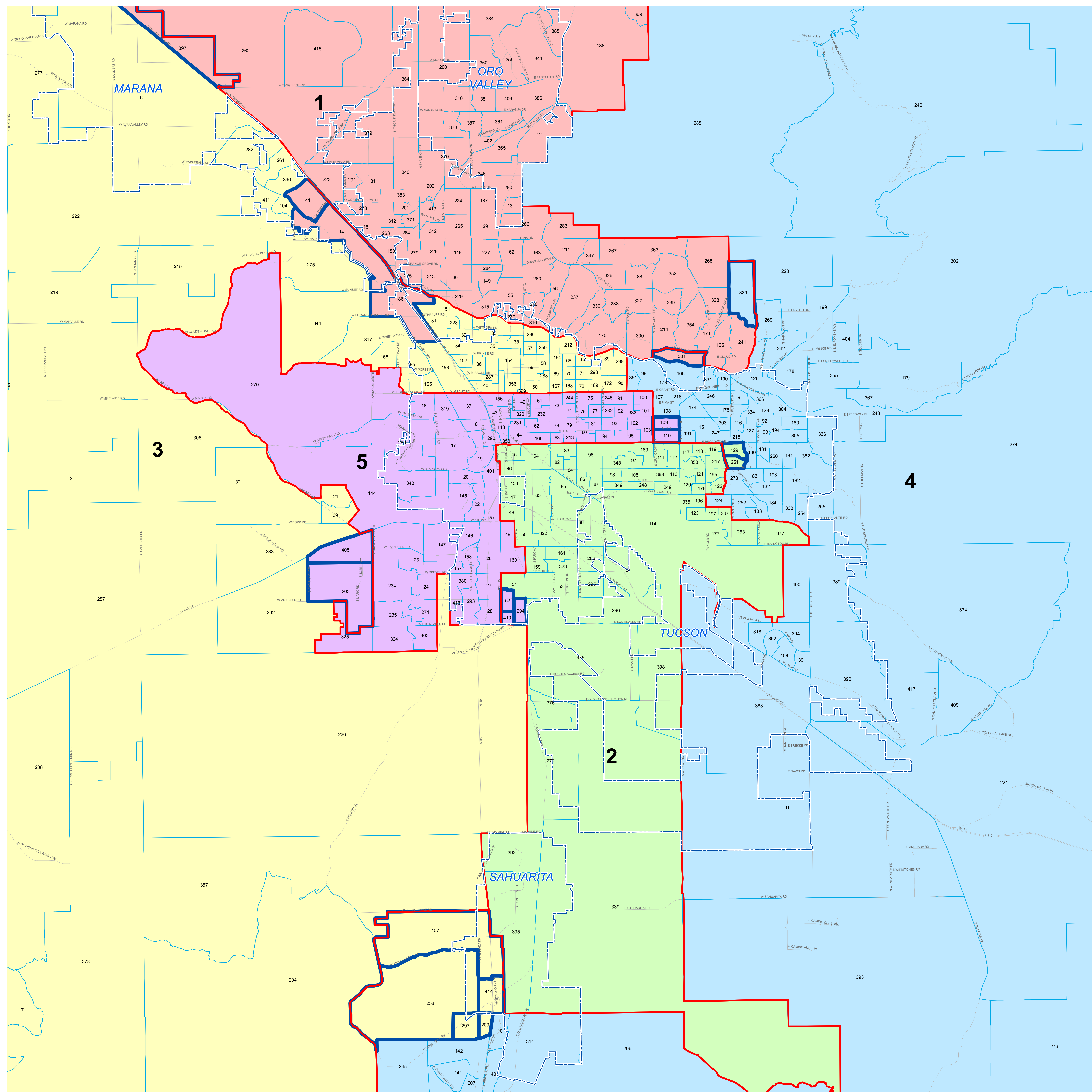


Pima County Board of Supervisor's Redistricting Committee's Recommended Map



- Administrative Boundary
- Current BOSD Boundary
- PrecinctsMoved_Draft1
- Precinct Boundary
- Major Streets

Proposed

- District 1
- District 2
- District 3
- District 4
- District 5

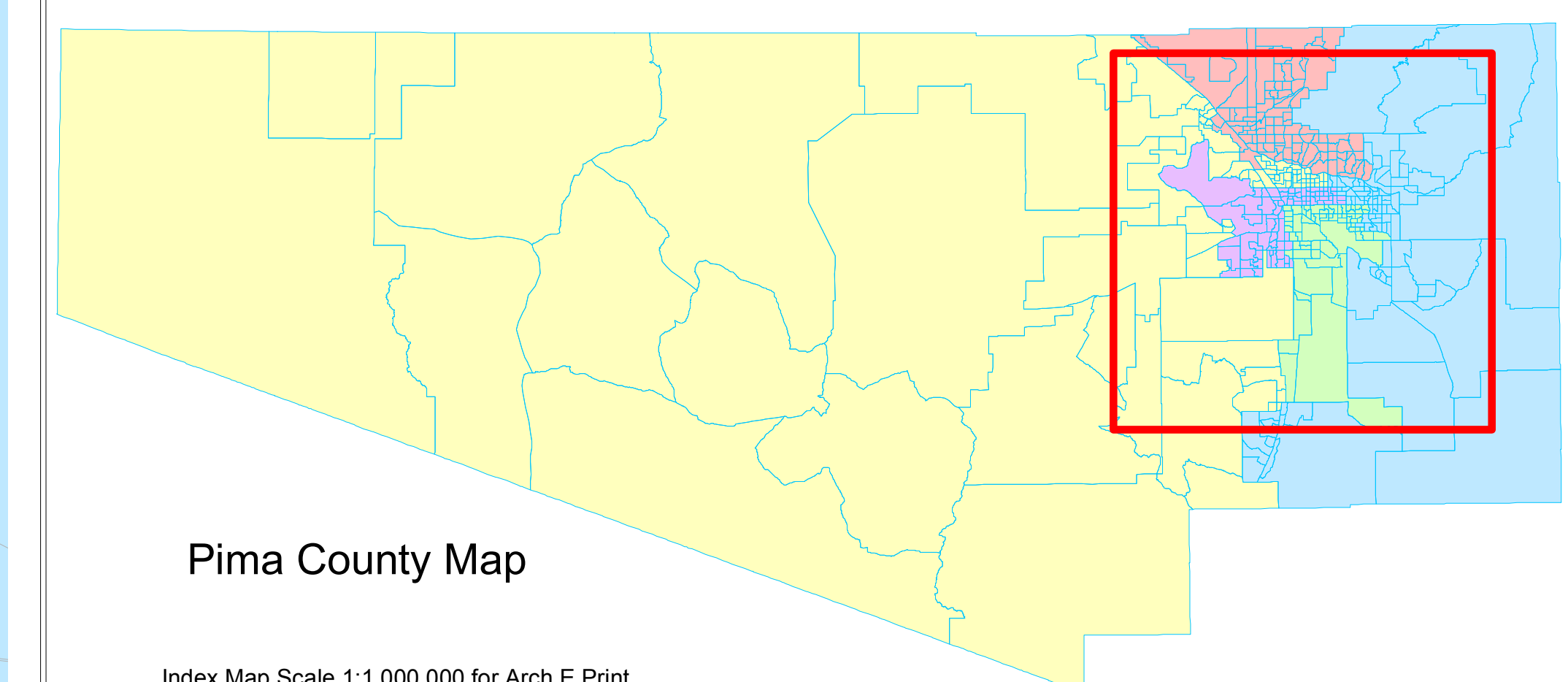
Target Population per District 196,053

District	Total Population	Variance from Target Population	(Percent)
1	197,118	1065	(0.54%)
2	194,686	-1367	(0.70%)
3	195,287	-766	(0.39%)
4	197,793	1740	(0.89%)
5	195,379	-674	(0.34%)

Total Variance from Target District = 2.86%

Total Population Deviation from Most to Least Populated District = 3,107

Percent Deviation from Most to Least Populated District = 1.59%



Pima County Map


Index Map Scale 1:1,000,000 for Arch E Print

The information depicted on this display is the result of digital analyses performed on a variety of databases provided and maintained by several governmental agencies. The accuracy of the information presented is limited to the collective accuracy of these databases on the date of the analysis. Pima County Information Technology Department Geographic Information Systems makes no claims regarding the accuracy of the information depicted herein. This product is subject to the GIS Division Disclaimer and Use Restrictions.



GEOGRAPHIC INFORMATION SYSTEMS

Pima County Information Technology Dept.
201 North Stone Avenue - 5th Floor
Tucson, Arizona 85701-1207
(520)740-6670 - FAX:(520)798-3429



Map Scale 1:78,000 for Arch E Print



7/15/2011